

Swachhata Hi Seva Program

Date: 02.10.2023

MPEDA - RGCA Head Office, Sirkali, Mayiladuthurai Dist, Tamil Nadu





GPS Map Camera



Karaimedu, Tamil Nadu, India
6Q74+PCV, Karaimedu, Tamil Nadu 609109, India
Lat 11.215321°
Long 79.756715°
02/10/23 10:37 AM GMT +05:30



GPS Map Camera



Karaimedu, Tamil Nadu, India
6Q74+PCV, Karaimedu, Tamil Nadu 609109, India
Lat 11.215509°
Long 79.756612°
02/10/23 10:41 AM GMT +05:30



Karaimedu, Tamil Nadu, India
6Q74+PCV, Karaimedu, Tamil Nadu 609109, India
Lat 11.215408°
Long 79.7566°
02/10/23 10:41 AM GMT +05:30



GPS Map Camera



Karaimedu, Tamil Nadu, India
6Q74+PCV, Karaimedu, Tamil Nadu 609109, India
Lat 11.21531°
Long 79.756558°
02/10/23 10:49 AM GMT +05:30

Google

**MPEDA - RGCA Seabass and Mud Crab Hatcheries, Thoduvai, Sirkali TK,
Mayiladuthurai Dist, Tamil Nadu**







 **GPS Map Camera**



Thirumullaivasal, Tamil Nadu, India
7R7Q+GJF, Thirumullaivasal, Tamil Nadu 609115, India
Lat 11.265033°
Long 79.839751°
02/10/23 10:55 AM GMT +05:30

MPEDA - RGCA Aquatic Quarantine Facility (AQF), Chennai, Tamil Nadu




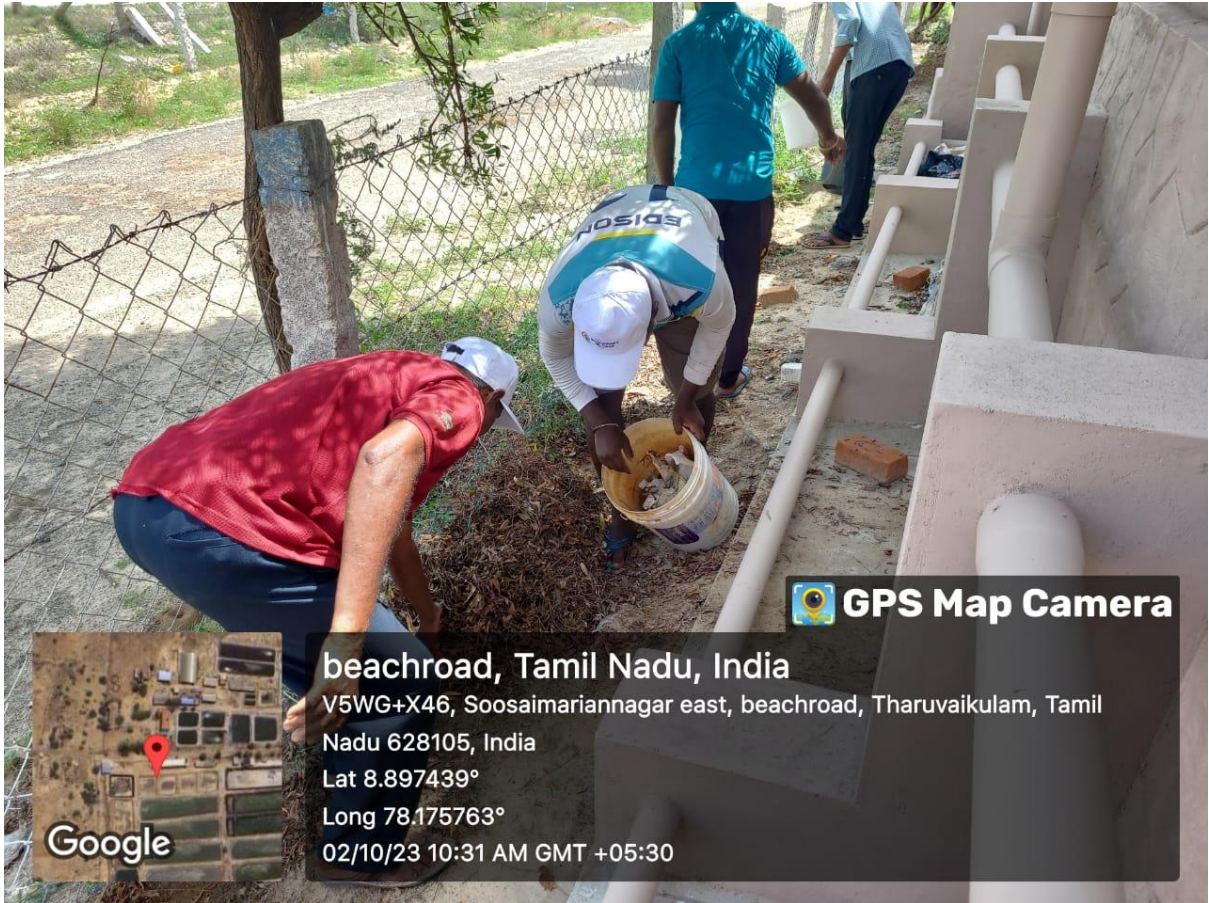
Chennai, Tamil Nadu, India
412, Sri Kapaleeswarar Nagar, Neelankarai, Chennai, Tamil Nadu 600041, India
Lat 12.948994°
Long 80.261264°
02/10/23 10:22 AM GMT +05:30





MPEDA - RGCA Artemia Project, Tharuvaikulam, Thoothukudi Dist, Tamil Nadu






 **GPS Map Camera**



Google

beachroad, Tamil Nadu, India
V5WG+X46, Soosaimariannagar east, beachroad, Tharuvaikulam, Tamil Nadu 628105, India
Lat 8.897439°
Long 78.175763°
02/10/23 10:31 AM GMT +05:30



 **GPS Map Camera**



Google

Tharuvaikulam, Tamil Nadu, India
V5XG+5C, Tharuvaikulam, Tamil Nadu 628105, India
Lat 8.897448°
Long 78.175881°
02/10/23 10:35 AM GMT +05:30



MPEDA - RGCA Artemia Demo Farm Project, Uppoor, Ramanathapuram Dist,
Tamil Nadu





 **GPS Map Camera**


Chitturuvadi, Tamil Nadu, India

Chitturuvadi, Tamil Nadu, India

Lat 9.626209°

Long 78.94647°

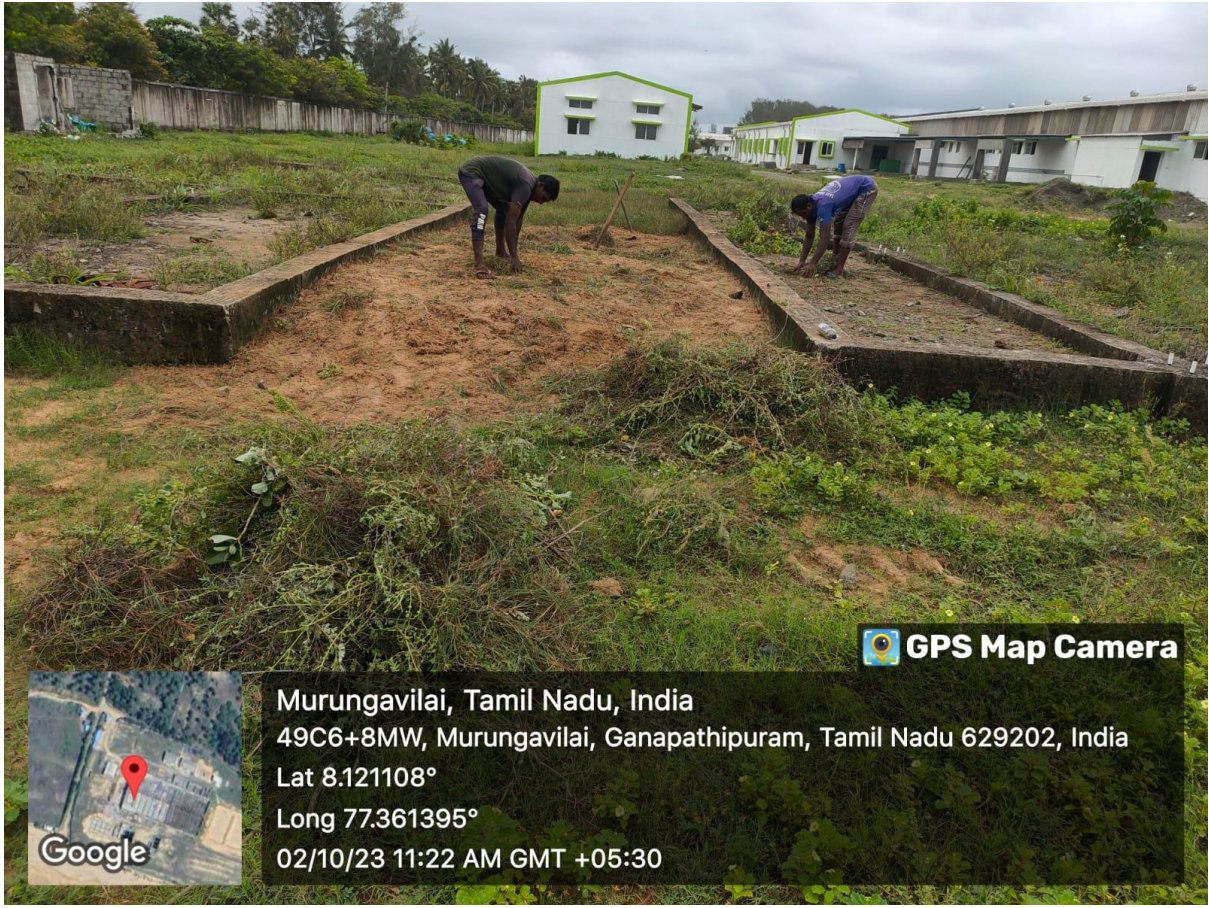
02/10/23 11:47 AM GMT +05:30



Google

MPEDA - RGCA Shrimp Evaluation Unit (SEU), Rajakkamangalam,
Kanyakumari Dist, Tamil Nadu





 **GPS Map Camera**



Murungavilai, Tamil Nadu, India
49C6+8MW, Murungavilai, Ganapathipuram, Tamil Nadu 629202, India
Lat 8.121108°
Long 77.361395°
02/10/23 11:22 AM GMT +05:30

MPEDA - RGCA Aquaculture Demonstration Farm (ADF), Karaikal, UT of Pudhucherry






 **GPS Map Camera**



Karaikal, Puducherry, India
WR8P+GVQ, Karaikal, Puducherry 609602, India
Lat 10.916489°
Long 79.837552°
02/10/23 10:13 AM GMT +05:30




 **GPS Map Camera**




Karaikal, Puducherry, India
WR4V+J83, Karaikal, Puducherry 609602, India
Lat 10.905711°
Long 79.843464°
02/10/23 10:21 AM GMT +05:30



 **GPS Map Camera**


Karaikal, Puducherry, India
WR4V+JGC, Karaikal, Puducherry 609602, India
Lat 10.90572°
Long 79.843758°
02/10/23 10:22 AM GMT +05:30



MPEDA - RGCA Brood Stock Multiplication Centre (BMC), Visakhapatnam,
Andhra Pradesh






 **GPS Map Camera**



Google

Visakhapatnam, Andhra Pradesh, India
Post Chepala Uppada, Bhimili Mandal, RCM7+3C7, Mangamari Peta,
Visakhapatnam, Kapuluppada, Andhra Pradesh 530048, India
Lat 17.832987°
Long 83.413936°
02/10/23 09:23 AM GMT +05:30

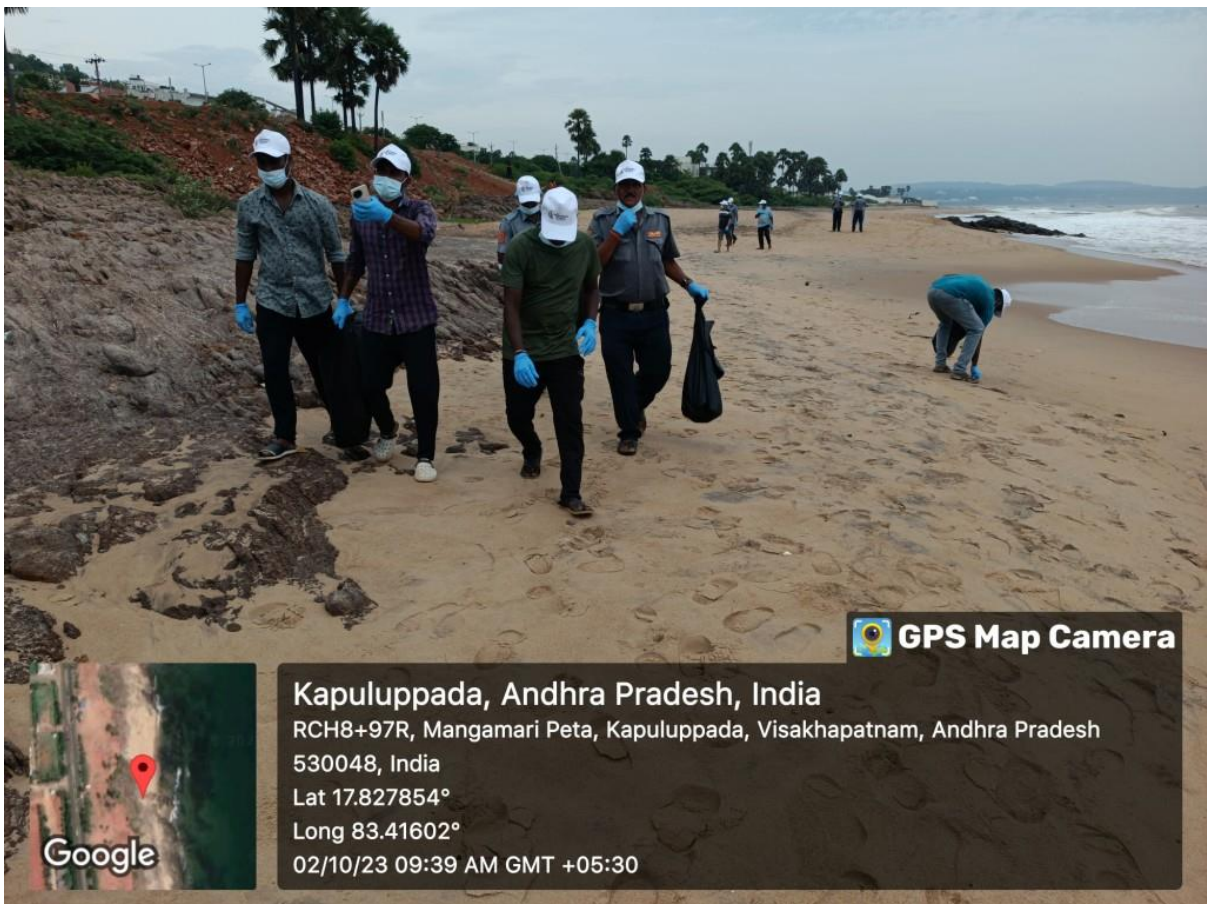


 **GPS Map Camera**



Google

Kapuluppada, Andhra Pradesh, India
RCP7+28M, Merugu China Das St, Mangamari Peta, Kapuluppada, Visakhapatnam,
Andhra Pradesh 530048, India
Lat 17.834763°
Long 83.414395°
02/10/23 09:09 AM GMT +05:30





Kapuluppada, Andhra Pradesh, India
Hamsavanam Punyakshetram Ramadri, Mangamari Peta, Visakhapatnam,
Kapuluppada, Andhra Pradesh 530048, India
Lat 17.828299°
Long 83.415416°
02/10/23 10:00 AM GMT +05:30



Kapuluppada, Andhra Pradesh, India
Hamsavanam Punyakshetram Ramadri, Mangamari Peta, Visakhapatnam,
Kapuluppada, Andhra Pradesh 530048, India
Lat 17.828288°
Long 83.415467°
02/10/23 09:59 AM GMT +05:30

MPEDA - RGCA Tilapia Project, Manikonda, Krishna Dist, Andhra Pradesh



 **GPS Map Camera**



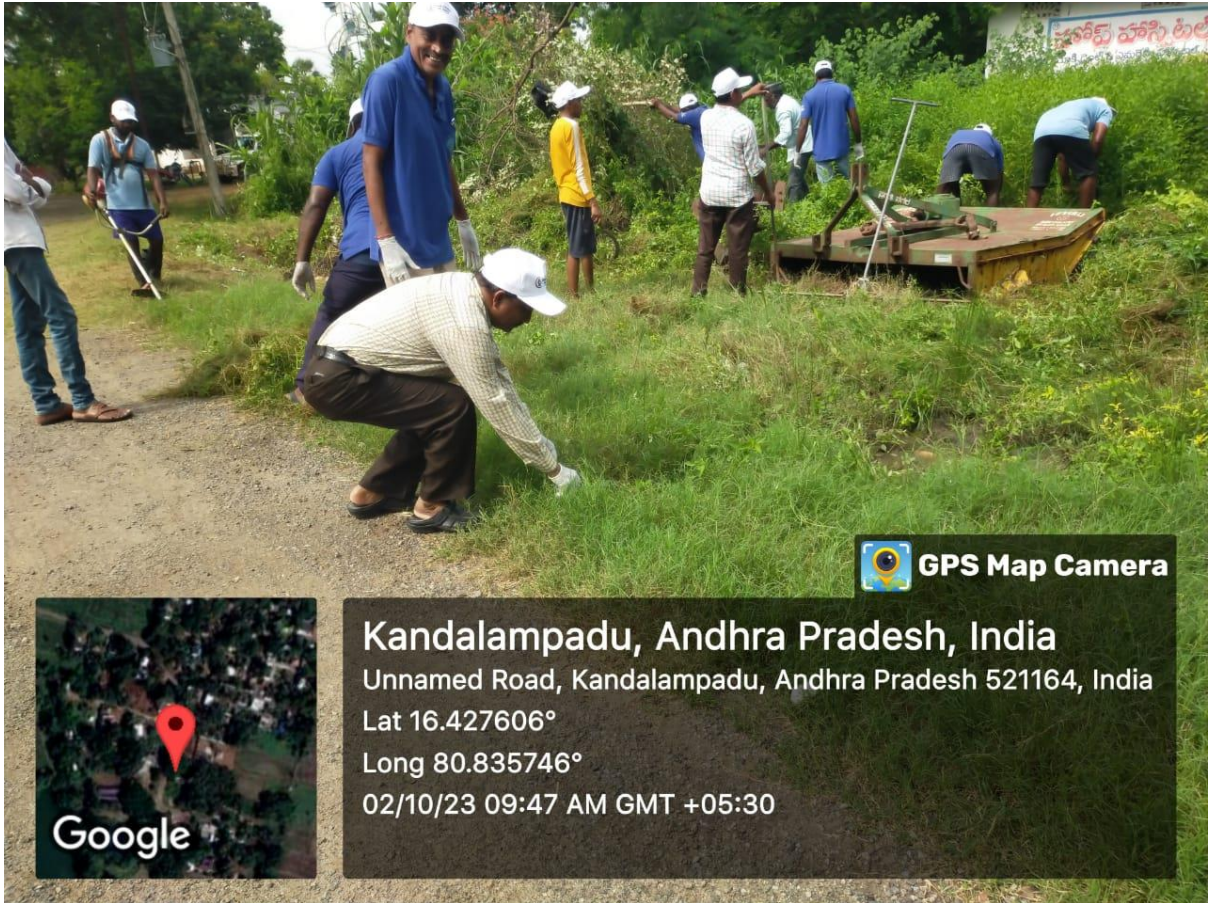
Kandalampadu, Andhra Pradesh, India

Unnamed Road, Kandalampadu, Andhra Pradesh 521164, India

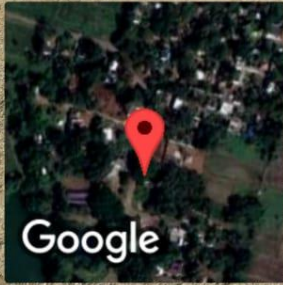
Lat 16.427407°

Long 80.83561°

02/10/23 10:46 AM GMT +05:30



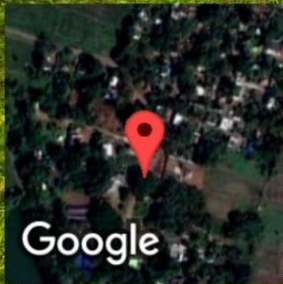
 **GPS Map Camera**



Kandalampadu, Andhra Pradesh, India
Unnamed Road, Kandalampadu, Andhra Pradesh 521164, India
Lat 16.427606°
Long 80.835746°
02/10/23 09:47 AM GMT +05:30




 **GPS Map Camera**



Krishna, Andhra Pradesh, India
Unnamed Road, Andhra Pradesh 521164, India
Lat 16.427717°
Long 80.835747°
02/10/23 09:55 AM GMT +05:30




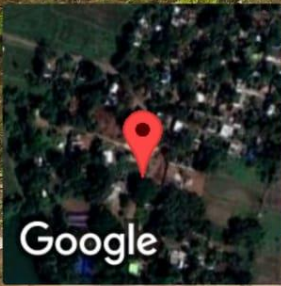
 **GPS Map Camera**



Krishna, Andhra Pradesh, India
Unnamed Road, Andhra Pradesh 521164, India
Lat 16.427765°
Long 80.835721°
02/10/23 10:12 AM GMT +05:30



 **GPS Map Camera**



Krishna, Andhra Pradesh, India
Unnamed Road, Andhra Pradesh 521164, India
Lat 16.427772°
Long 80.835728°
02/10/23 10:12 AM GMT +05:30

MPEDA - RGCA Marine Finfish Hatchery Project (MFHP), Pozhiyoor,
Thiruvananthapuram Dist, Kerala



 **GPS Map Camera**



Pozhiyoor, Kerala, India

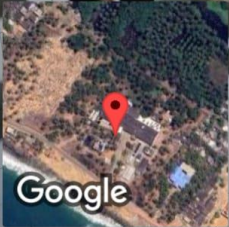
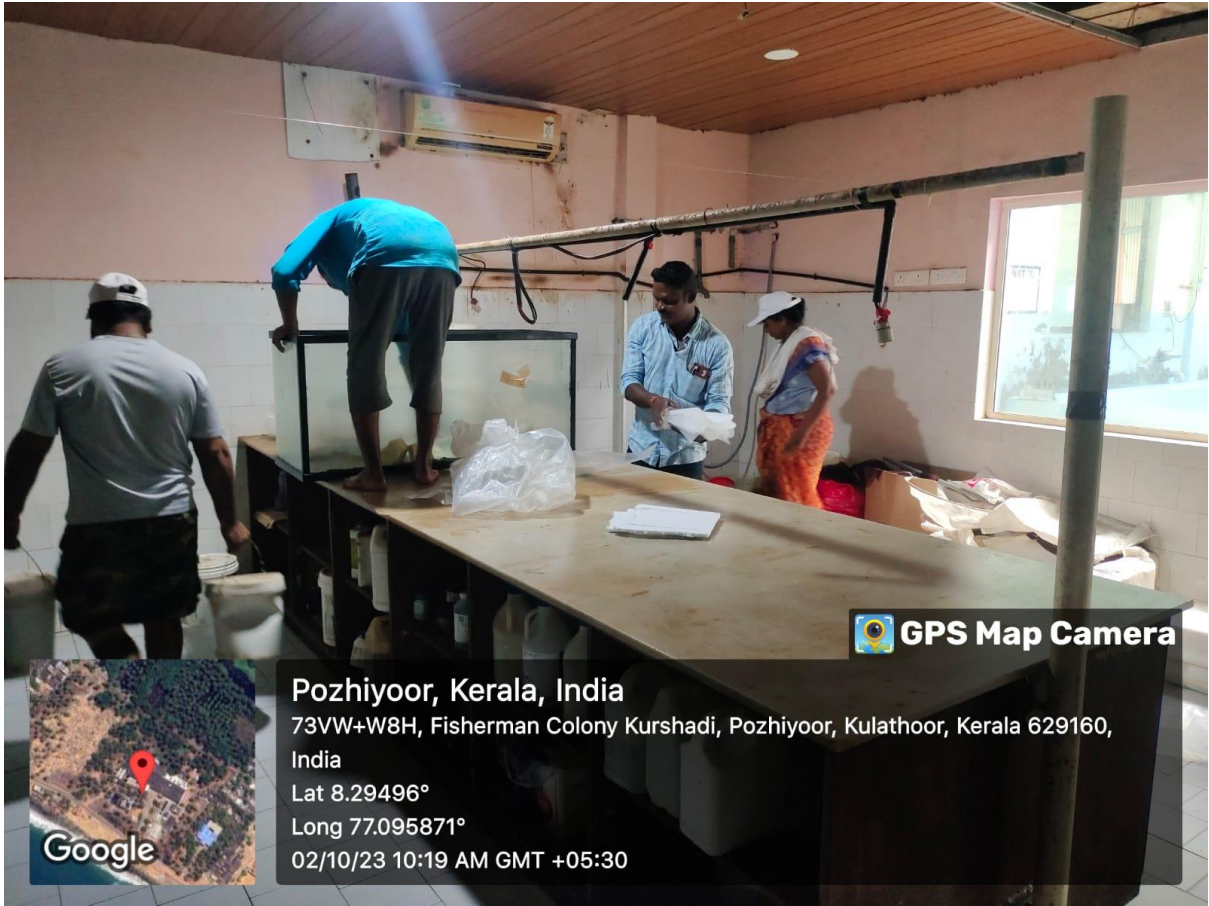
73VW+W8H, Fisherman Colony Kurshadi, Pozhiyoor, Kulathoor, Kerala

629160, India

Lat 8.29496°

Long 77.095858°

02/10/23 10:17 AM GMT +05:30



Pozhiyoor, Kerala, India

73VW+W8H, Fisherman Colony Kurshadi, Pozhiyoor, Kulathoor, Kerala 629160, India

Lat 8.29496°

Long 77.095871°

02/10/23 10:19 AM GMT +05:30

 **GPS Map Camera**

**MPEDA - RGCA Multispecies Aquaculture Complex (MAC), Vallarpadam,
Ernakulam Dist, Kerala**



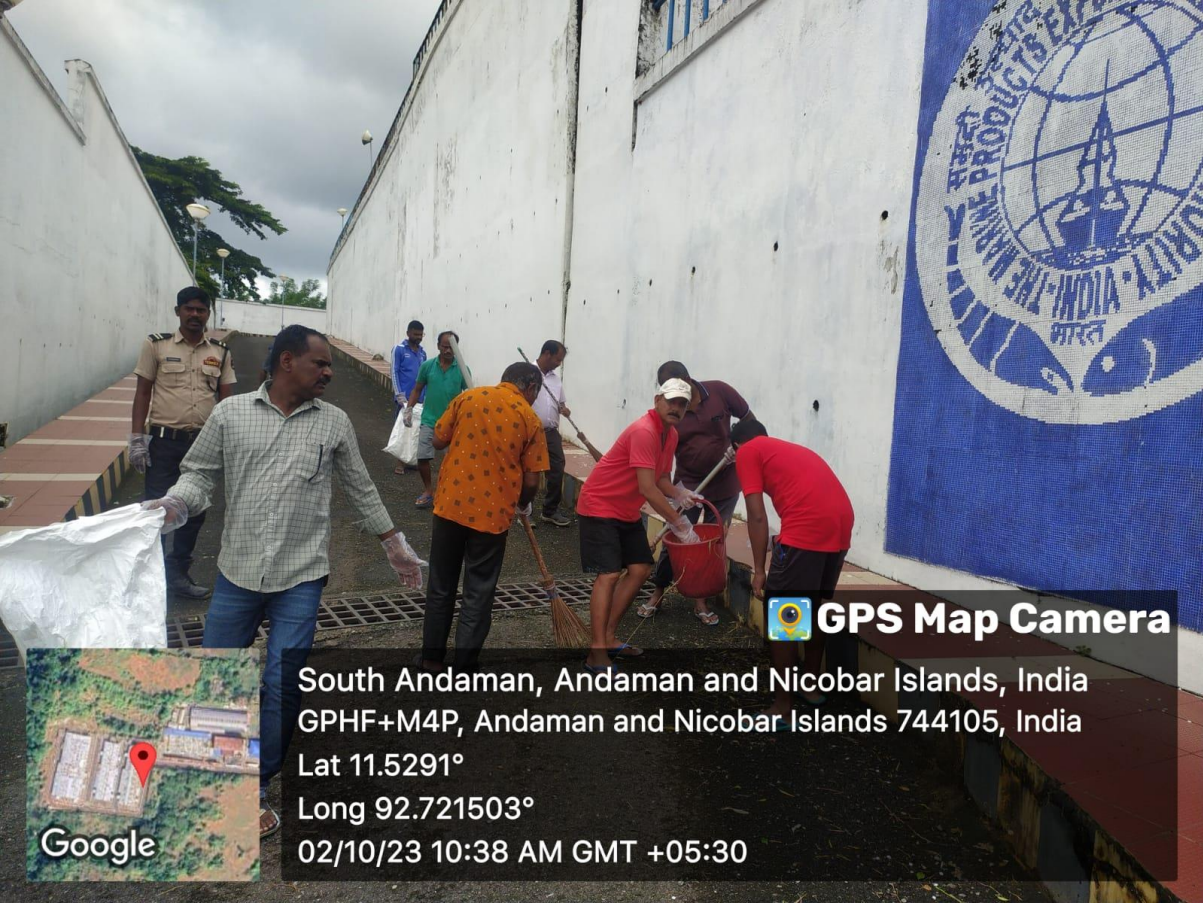


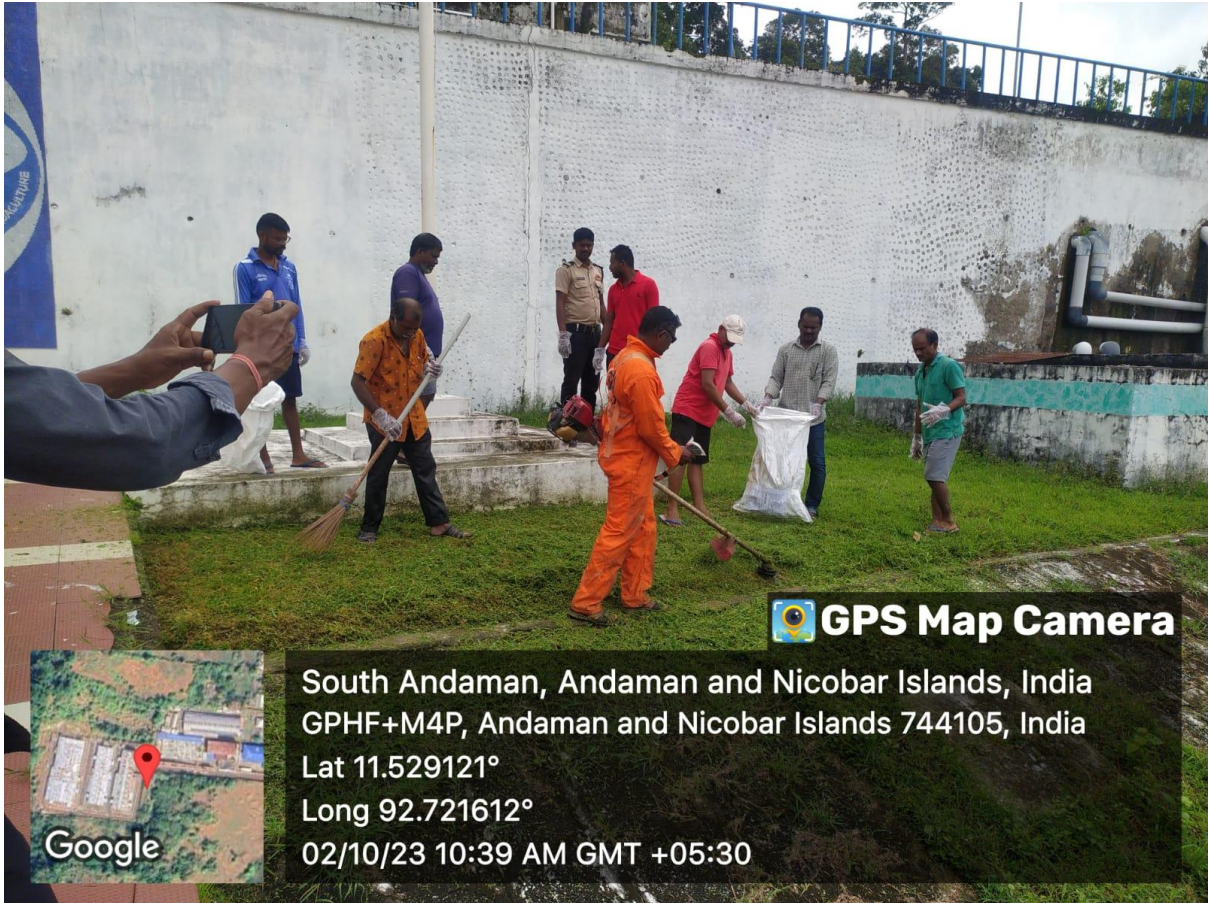
 **GPS Map Camera**



Kochi, Kerala, India
Vallarpadom Post, X7Q4+RMV, Vallarpadam, Kochi, Ernakulam, Kerala 682504,
India
Lat 9.989708°
Long 76.256102°
02/10/23 11:10 AM GMT +05:30

MPEDA - RGCA Domestication of Tiger Shrimp Project (DTSP), South Andaman






 **GPS Map Camera**



Google

South Andaman, Andaman and Nicobar Islands, India
GPHF+M4P, Andaman and Nicobar Islands 744105, India
Lat 11.529121°
Long 92.721612°
02/10/23 10:39 AM GMT +05:30



 **GPS Map Camera**



Google

South Andaman, Andaman and Nicobar Islands, India
GPHF+M4P, Andaman and Nicobar Islands 744105, India
Lat 11.529151°
Long 92.721569°
02/10/23 11:02 AM GMT +05:30